Local Insight England Summary Report

Hoe Neighbourhood Area

Locality

24 September 2024

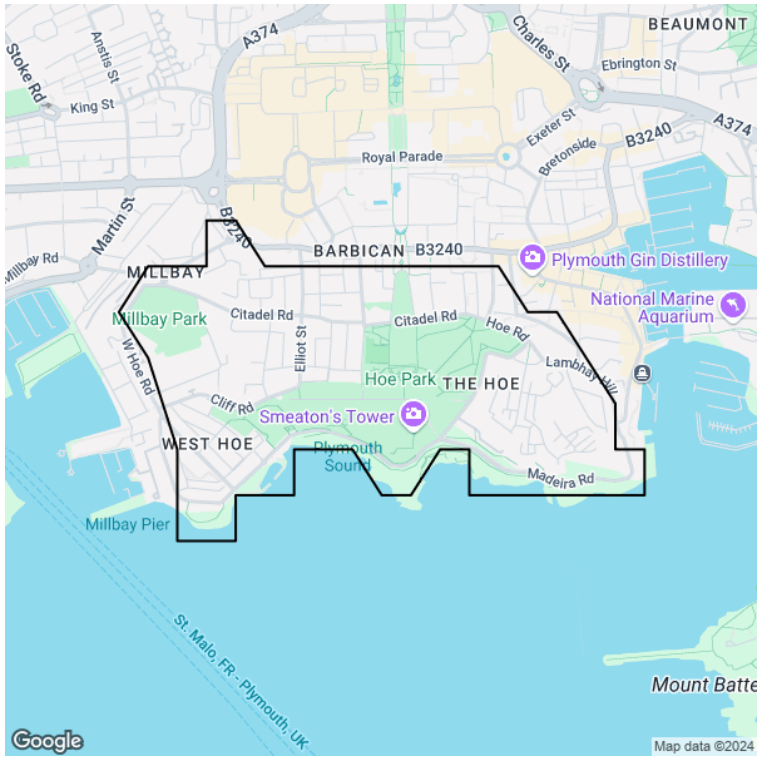

Local Insight

Local Insight provides instant access to the information you need for the neighbourhoods you care about.

We bring together small-area social and demographic data in one easy to use and intuitive platform. You can explore data for any area you are interested in through maps, dashboards and reports.

Find out more at: localinsight.org

OCSI

We combine expertise in research and technology to support organisations working for social good to make evidence-based decisions. We have worked with more than 250 public and community sector organisations from local to international level.

Our research and services are based on unrivalled knowledge and use of place-based social, economic and demographic data.

Find out more at: ocsi.uk

About the indicators

OCSI routinely collect all small-area data published by more than 50 government agencies and other reputable bodies. We identify key indicators relevant to local authorities, grantmakers and charities to include within this report and the Local Insight platform.

We manage and maintain all the data and provide comprehensive metadata so that you can be confident you are using the most up-to-date data.

How we have identified the area of Hoe Neighbourhood Area

Oxford Consultants for Social Inclusion Ltd. All rights reserved.
Copyright © 2024

This report is based on the “Hoe Neighbourhood Area” area created by Locality. There is a map image of the area at the start of this report. Source: Office for National Statistics licensed under the Open Government Licence v.3.0. Contains OS data © Crown copyright and database right [2024].

We use sophisticated aggregation and apportioning methods to calculate the data values used in the charts and tables in this report.

Alongside data for the “Hoe Neighbourhood Area” area, we also display data for the selected comparator areas: Plymouth and England.

Oxford Consultants for Social Inclusion Ltd. All rights reserved.
Copyright © 2024

Contents

Population

Unemployment

Housing

Crime

Health

Education

Employment

Communities and Environment

Access and Transport

Appendix: Data sources

Oxford Consultants for Social Inclusion Ltd. All rights reserved.
Copyright © 2024

Population

The following data is a summary of key population demographics.

The table below provides an overview of people living in Hoe Neighbourhood Area. These population figures provide detail of the structure of the population by broad age bands and by sex. Finally, it also includes a measure of population density by hectare.

The total population of Hoe Neighbourhood Area was 2,416 people in 2021.

Of the total population in Hoe Neighbourhood Area in 2021, 6.95% are children aged under 16, 68.54% are adults aged 16-64, and 24.34% are over 65 years old.

Population overview

Indicator	Hoe Neighbourhood Area		Plymouth		England	
	Count	**Rate**	**Count**	**Rate**	**Count**	**Rate**
All people (Census 2021) (2021)	2,416	-	264,695	-	56,490,048	-
All Females (Census 2021) (2021)	1,164	48.26%	134,784	50.92%	28,833,712	51.04%
All Males (Census 2021) (2021)	1,252	51.91%	129,911	49.08%	27,656,336	48.96%
Population aged under 16 (Census 2021) (2021)	168	6.95%	46,071	17.41%	10,483,091	18.56%
Population aged 16 to 64 (Census 2021) (2021)	1,656	68.54%	169,654	64.09%	35,605,654	63.03%
Population aged 65+ (Census 2021) (2021)	588	24.34%	48,970	18.50%	10,401,303	18.41%

Oxford Consultants for Social Inclusion Ltd. All rights reserved.
Copyright © 2024

Population overview

Indicator	Hoe Neighbourhood Area		Plymouth		England	
	Count	**Rate**	**Count**	**Rate**	**Count**	**Rate**
Population Density (Persons per sq km) (Census 2021) (2021)	2,416	6,850.04	264,695	3,318.21	56,490,048	433.10

Source: UK Census

Index of Multiple Deprivation (IMD)

The following visualisations draw upon data from the Index of Multiple Deprivation (IMD) to give insight into vulnerable populations in Hoe Neighbourhood Area, Plymouth, England. The Indices of Deprivation 2019 are a relative measure of deprivation for small areas (Lower-layer Super Output Areas) across England. The overall Index of Multiple Deprivation 2019 combines together indicators under seven different domains of deprivation: Income Deprivation; Employment Deprivation; Education Skills and Training Deprivation; Health Deprivation and Disability; Crime; Barriers to Housing and Services and Living Environment Deprivation. A higher score indicates that an area is experiencing high levels of deprivation.

The table below shows the IMD score and rank (average LSOA Rank, where a lower rank indicates that an area is experiencing high levels of deprivation) for Hoe Neighbourhood Area, Plymouth and England.

Hoe Neighbourhood Area has an IMD score of 36.71. This means that Hoe Neighbourhood Area has higher levels of deprivation to Plymouth (26.62) and higher levels of deprivation to England (21.76).

Oxford Consultants for Social Inclusion Ltd. All rights reserved.
Copyright © 2024

Index of Multiple Deprivation (IMD)

Indicator	Hoe Neighbourhood Area	Plymouth	England
Index of Multiple Deprivation 2019 (IMD) Score (2019)	36.71	26.62	21.76
Index of Multiple Deprivation (IMD) 2019 Rank (2019)	5,305	13,070	16,356

Source: Ministry of Housing Communities and Local Government (MHCLG) 2019

The bar chart below explores this further, showing the proportion of people living in neighbourhoods grouped into deciles according to level of deprivation derived from the IMD. A higher score on the IMD indicates that an area is experiencing greater levels of deprivation. To clarify, all neighbourhoods in England are grouped into ten equal sized groups “deciles”; neighbourhoods in decile 1 fall within the most deprived 10% of neighbourhoods nationally, whilst neighbourhoods in decile 10 fall within the least deprived 10% of neighbourhoods nationally.

Oxford Consultants for Social Inclusion Ltd. All rights reserved.
Copyright © 2024

Proportion of people in each deprivation decile

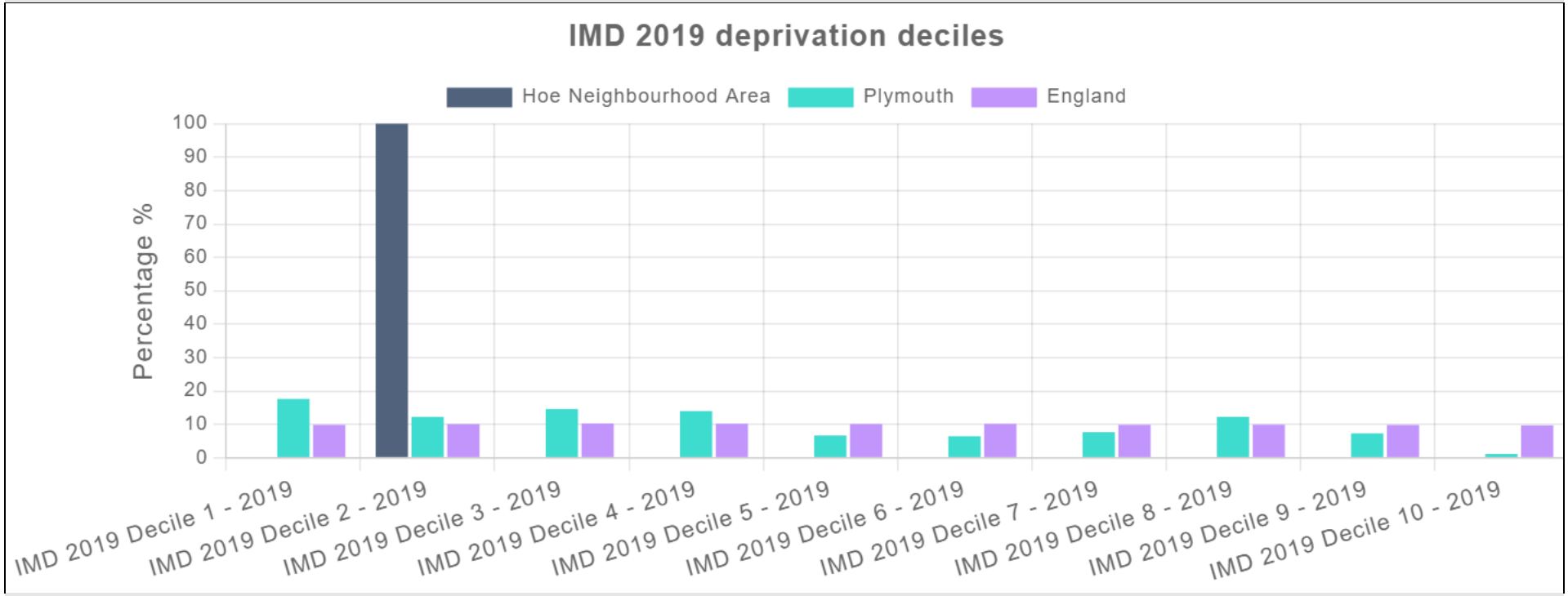

Source: Ministry of Housing Communities and Local Government (MHCLG) 2019

Oxford Consultants for Social Inclusion Ltd. All rights reserved.
Copyright © 2024

Unemployment

The following data shows the key unemployment indicators.

The table below shows the total number and proportion of people receiving Universal Credit (UC) or Job Seekers Allowance (JSA) by age and sex. The proportion of working age people receiving benefits for unemployment in Hoe Neighbourhood Area was 3.89% in Aug-2024. This is similar to the average across Plymouth (3.60%) and similar to the average across England (4.36%).

Unemployment Benefit Claimants

Indicator	Hoe Neighbourhood Area		Plymouth		England	
	Count	**Rate**	**Count**	**Rate**	**Count**	**Rate**
Unemployment benefit claimants (Jobseekers Allowance and out of work Universal Credit claimants) (Aug-2024)	83	3.89%	6,145	3.60%	1,565,940	4.36%
Youth unemployment (18-24 receiving JSA or Universal Credit) (Aug-2024)	18	2.49%	1,255	4.39%	252,380	5.31%
Older person unemployment (50+ receiving JSA or Universal Credit) (Aug-2024)	22	1.91%	1,280	1.28%	363,040	1.67%
Unemployment benefit (JSA and Universal Credit), female (Aug-2024)	29	2.68%	2,735	3.18%	724,570	3.98%

Oxford Consultants for Social Inclusion Ltd. All rights reserved.
Copyright © 2024

Unemployment Benefit Claimants

Indicator	Hoe Neighbourhood Area		Plymouth		England	
	Count	**Rate**	**Count**	**Rate**	**Count**	**Rate**
Unemployment benefit (JSA and Universal Credit), male (Aug-2024)	54	5.12%	3,410	4.04%	841,375	4.75%

Source: Department for Work and Pensions (DWP)

The chart below shows the total proportion of people receiving unemployment benefit (JSA or Universal Credit) between Jan-2020 and Aug-2024.

The total unemployment rate in Hoe Neighbourhood Area has decreased from 4.52% in Jan-2020 to 3.89% in Aug-2024.

Oxford Consultants for Social Inclusion Ltd. All rights reserved.
Copyright © 2024

Unemployment Benefit Claimants (time series)

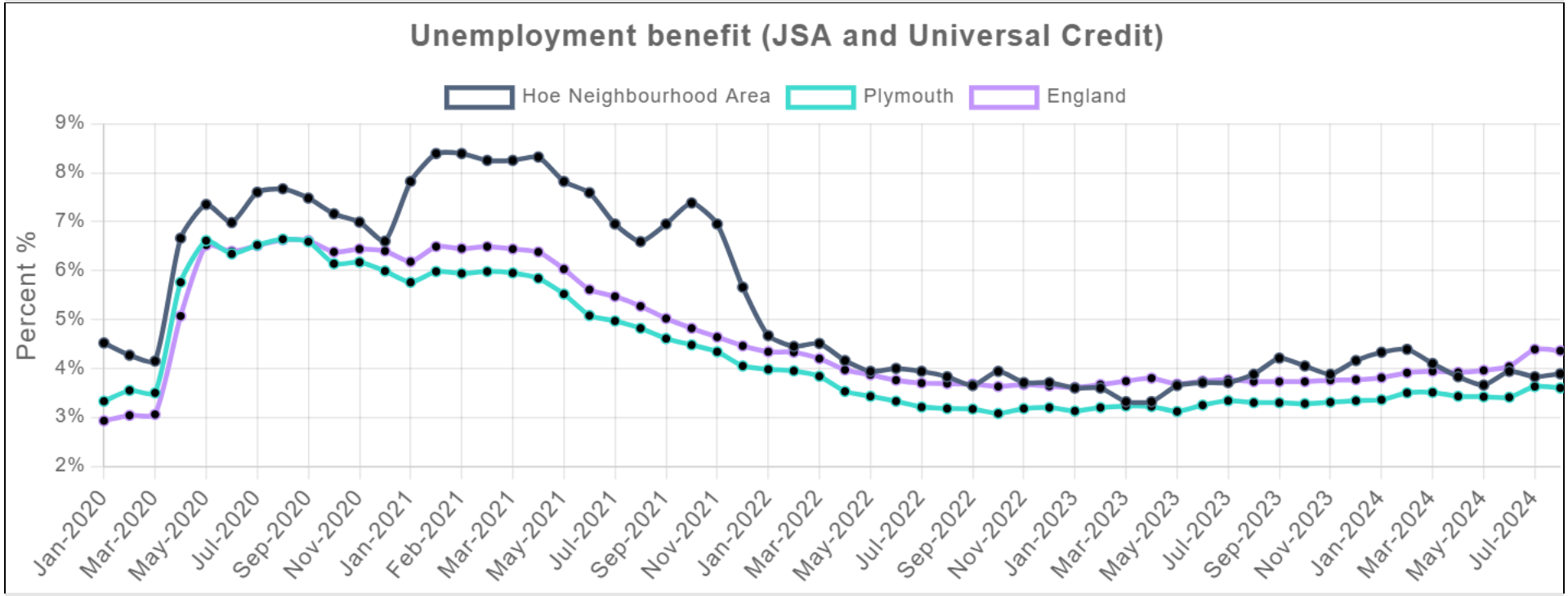

Source: Department for Work and Pensions (DWP)

Oxford Consultants for Social Inclusion Ltd. All rights reserved.
Copyright © 2024

Housing

The following data is a summary of key housing related indicators.

The table below shows the mean house prices by accommodation type across Hoe Neighbourhood Area and the comparator areas for four key dwelling types (flats, semi-detached houses, terraced houses and detached houses) from Jun-2023 to May-2024.

The average property price for all dwelling types in Hoe Neighbourhood Area is £224,430, this is lower than the average across Plymouth (£229,748) and lower than the average across England (£356,006).

Data on house prices is from the Land Registry open data price-paid dataset Please note some small areas may not have had a transaction recorded within the twelve month period leading to gaps in the table below.

Average house prices

Indicator	Hoe Neighbourhood Area	Plymouth	England
Average house price (12 months) (Jun-2023 to May-2024)	£224,430	£229,748	£356,006
Average house price for detached houses (12 months) (Jun-2023 to May-2024)	-	£398,278	£533,310
Average house price for flats (12 months) (Jun-2023 to May-2024)	£198,474	£148,298	£305,545
Average house price for semi-detached houses (12 months) (Jun-2023 to May-2024)	-	£258,160	£320,373
Average house price for terraced houses (12 months) (Jun-2023 to May-2024)	£421,700	£213,246	£291,017

Oxford Consultants for Social Inclusion Ltd. All rights reserved.
Copyright © 2024

Average house prices

Indicator	Hoe Neighbourhood Area	Plymouth	England

Source: UK Land Registry

The chart below shows the tenure of housing in Hoe Neighbourhood Area, Plymouth, and England.

Tenure types include;

- 'Owner occupied' housing includes accommodation that is either owned outright, owned with a mortgage or loan, or shared ownership (paying part rent and part mortgage).
- 'Social rented' housing includes accommodation that is rented from a council (Local Authority) or a Housing Association, Housing Co-operative, Charitable Trust, Non-profit housing company or Registered Social Landlord.
- 'Rented from the Council includes accommodation rented from the Local Authority.
- 'Housing Association or Social Landlord' includes rented from Registered Social Landlord, Housing Association, Housing Co-operative, Charitable Trust and non-profit housing Company.
- 'Private rented or letting agency' includes accommodation that is rented from a private landlord or letting agency.
- 'Other Rented' includes employer of a household member and relative or friend of a household member and living rent free.
-

In Hoe Neighbourhood Area 38.33% of households are owner-occupied, which is lower than the proportion of households in Plymouth (58.82%), and a lower proportion than England (62.32%).

Oxford Consultants for Social Inclusion Ltd. All rights reserved.
Copyright © 2024

Overall, 2.67% of households in Hoe Neighbourhood Area are rented from the local authority, 11.67% are rented from a housing association and 44.66% are privately rented.

Housing tenure

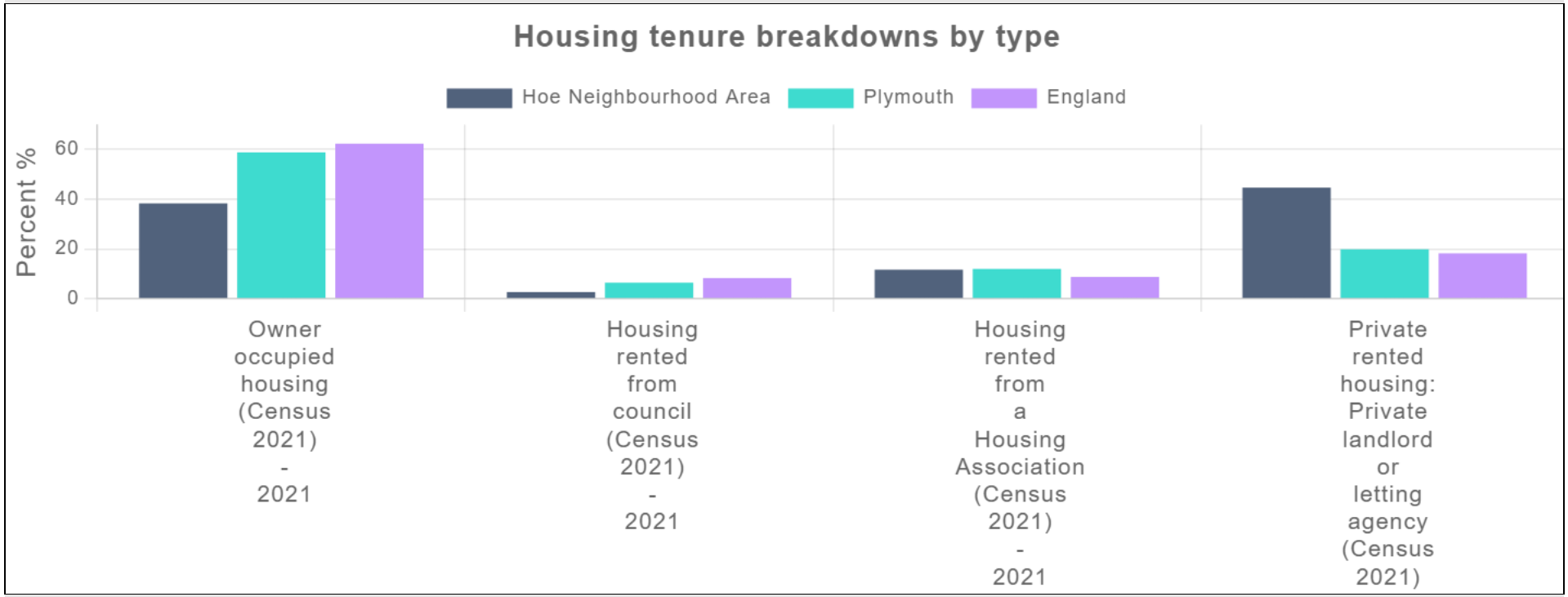

Source: UK Census

Oxford Consultants for Social Inclusion Ltd. All rights reserved.
Copyright © 2024

Crime

The information below shows the level of recorded crime in Hoe Neighbourhood Area and comparator areas. This is based on data for individual crime incidents published via the Police UK open data portal, which has been linked by Local Insight to selected neighbourhoods.

The table below shows counts and rates for the main crime types and anti-social behaviour incidents between Jun-2023 to May-2024.

There were 232 total crime offences in Hoe Neighbourhood Area between Jun-2023 to May-2024, with the overall crime rate being 79.8 per 1,000 population. This is higher than the average across Plymouth (60.0) and lower than the average across England (118.1).

Crime and Anti-Social Behaviour Incidents

Indicator	Hoe Neighbourhood Area		Plymouth		England	
	Count	**Rate**	**Count**	**Rate**	**Count**	**Rate**
Total crime offences (12 month total) (Jun-2023 to May-2024)	232	79.8	16,012	60.0	6,746,334	118.1
Anti-social behaviour (12 month total) (Jun-2023 to May-2024)	55	18.9	2,636	9.9	1,002,698	17.6
Bicycle theft offences (12 month total) (Jun-2023 to May-2024)	1	0.3	48	0.2	69,604	1.2
Burglary (12 month total) (Jun-2023 to May-2024)	4	2.9	363	3.2	292,148	12.5
Criminal damage (12 month total) (Jun-2023 to May-2024)	11	3.9	1,395	5.2	515,930	9.0
Drug crime offences (12 month total) (Jun-2023 to May-2024)	9	3.1	608	2.3	182,435	3.2

Oxford Consultants for Social Inclusion Ltd. All rights reserved.
Copyright © 2024

Crime and Anti-Social Behaviour Incidents

Indicator	Hoe Neighbourhood Area		Plymouth		England	
	Count	**Rate**	**Count**	**Rate**	**Count**	**Rate**
Other crime offences (12 month total) (Jun-2023 to May-2024)	2	0.6	344	1.3	127,361	2.2
Other theft offences (12 month total) (Jun-2023 to May-2024)	14	4.8	1,112	4.2	522,497	9.1
Shoplifting offences (12 month total) (Jun-2023 to May-2024)	12	4.3	848	3.2	483,494	8.5
Possession of weapons offences (12 month total) (Jun-2023 to May-2024)	3	1.0	232	0.9	62,163	1.1
Public order offences (12 month total) (Jun-2023 to May-2024)	19	6.6	977	3.7	497,718	8.7
Robbery recorded offences (12 month total) (Jun-2023 to May-2024)	5	1.6	93	0.3	84,710	1.5
Theft from the person offences (12 month total) (Jun-2023 to May-2024)	4	1.2	135	0.5	133,225	2.3
Vehicle crime (12 month total) (Jun-2023 to May-2024)	4	1.3	479	1.8	423,375	7.4
Violent crime and sexual offences (12 month total) (Jun-2023 to May-2024)	89	30.7	6,742	25.3	2,348,974	41.1

Oxford Consultants for Social Inclusion Ltd. All rights reserved.
Copyright © 2024

Crime and Anti-Social Behaviour Incidents

Indicator	Hoe Neighbourhood Area		Plymouth		England	
	Count	**Rate**	**Count**	**Rate**	**Count**	**Rate**

Source: Police UK (Police recorded crime figures)

The line chart below shows a time series made up of 12 month totals of neighbourhood-level incidents of criminal offences. The figure is a rate per 1,000 residents. The first data point covers Sep-2018 to Aug-2019 and the final data point covers Jun-2023 to May-2024.

The overall crime rate in Hoe Neighbourhood Area has decreased from 496.4 per 1,000 people between Sep-2018 to Aug-2019 to 79.8 per 1,000 people between Jun-2023 to May-2024.

Please note there can be missing data in Police.uk crime counts for certain areas. This is often due to issues with IT system changes at various police forces such as Devon and Cornwall, and Greater Manchester currently, which affects their reporting of figures to Police UK. Please see the Police UK change log for details of current known issues.

Oxford Consultants for Social Inclusion Ltd. All rights reserved.
Copyright © 2024

12 month total crime rate (time series)

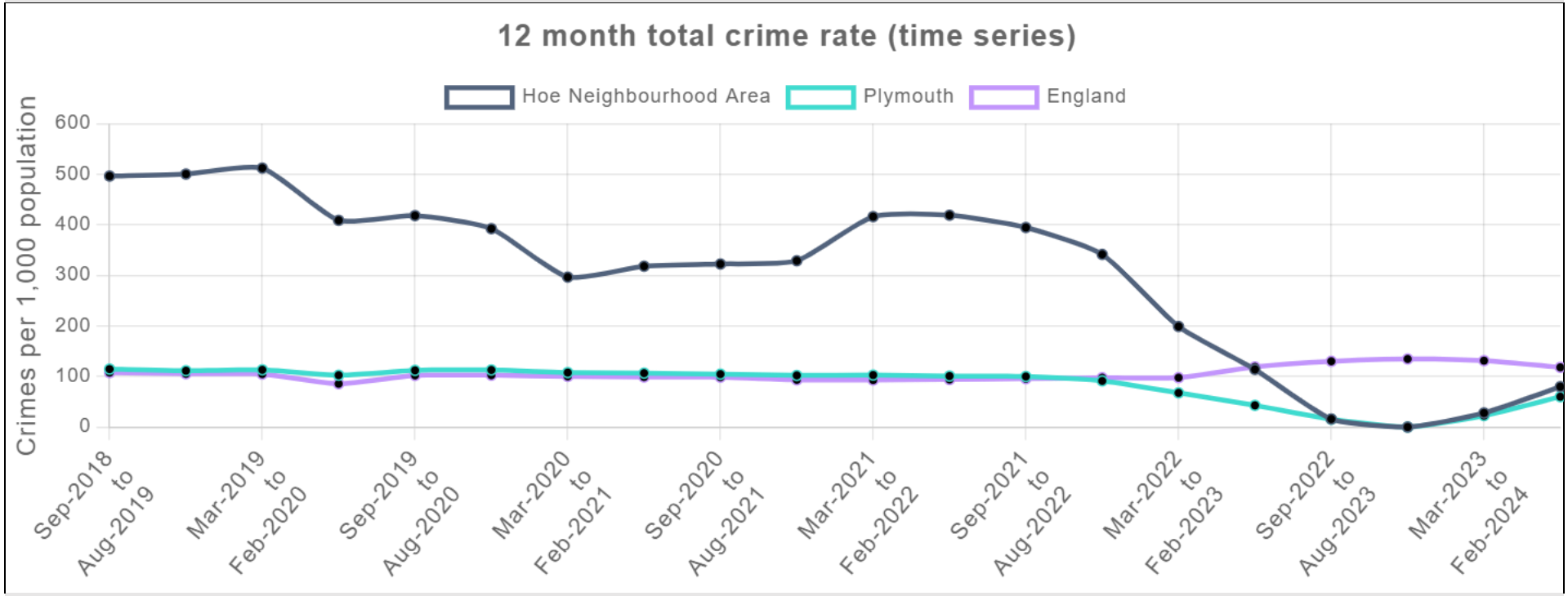

Source: Police UK

Oxford Consultants for Social Inclusion Ltd. All rights reserved.
Copyright © 2024

Health

The following data provides an overview of people's health with the first table below providing some key health statistics.

There are 229 people in Hoe Neighbourhood Area who are disabled under the equality act and whose day to day activities are limited a lot. This is 9.48% of the working population, which is similar to Plymouth (9.45%) and higher than England (7.33%).

In regards to the provision of unpaid care, there are 54 people in Hoe Neighbourhood Area providing 50+ hours of unpaid care a week. This is 2.29% of the working population, which is lower than Plymouth (3.20%) and lower than England (2.63%)

Key health statistics

Indicator	Hoe Neighbourhood Area		Plymouth		England	
	Count	**Rate**	**Count**	**Rate**	**Count**	**Rate**
Disabled under the Equality Act: Day-to-day activities limited a lot (Census 2021) (2021)	229	9.48%	25,001	9.45%	4,140,357	7.33%
Disabled under the Equality Act: Day-to-day activities limited a little (Census 2021) (2021)	353	14.62%	32,394	12.24%	5,634,153	9.97%
Not disabled under the Equality Act: Has long term physical or mental health condition but day-to-day activities are not limited (Census 2021) (2021)	188	7.78%	19,788	7.48%	3,856,029	6.83%
Not disabled under the Equality Act: No long term physical or	1,645	68.12%	187,512	70.84%	42,859,509	75.87%

Oxford Consultants for Social Inclusion Ltd. All rights reserved.
Copyright © 2024

Key health statistics

Indicator	Hoe Neighbourhood Area		Plymouth		England	
	Count	**Rate**	**Count**	**Rate**	**Count**	**Rate**
mental health conditions (Census 2021) (2021)						
Very good health (Census 2021) (2021)	1,003	41.43%	121,117	45.76%	27,390,829	48.49%
Good health (Census 2021) (2021)	858	35.44%	89,371	33.76%	19,040,735	33.71%
Very bad health (Census 2021) (2021)	29	1.20%	3,902	1.47%	662,881	1.17%
Bad health (Census 2021) (2021)	136	5.62%	13,109	4.95%	2,248,255	3.98%
No unpaid care (Census 2021) (2021)	2,170	92.14%	227,533	90.47%	48,734,833	91.24%
50+ hours unpaid care a week (Census 2021) (2021)	54	2.29%	8,043	3.20%	1,404,771	2.63%
Children providing unpaid care (Census 2021) (2021)	0	0.00%	430	1.31%	78,810	1.06%

Source: UK Census

The chart below shows the most recent number of Personal Independent Payment claimants.

Oxford Consultants for Social Inclusion Ltd. All rights reserved.
Copyright © 2024

A lower proportion of people in Hoe Neighbourhood Area are claiming Personal Independence Payment (9.54%) than in Plymouth (12.03%) and a higher proportion than in England (8.94%).

Personal Independence Payment (PIP) Claimants

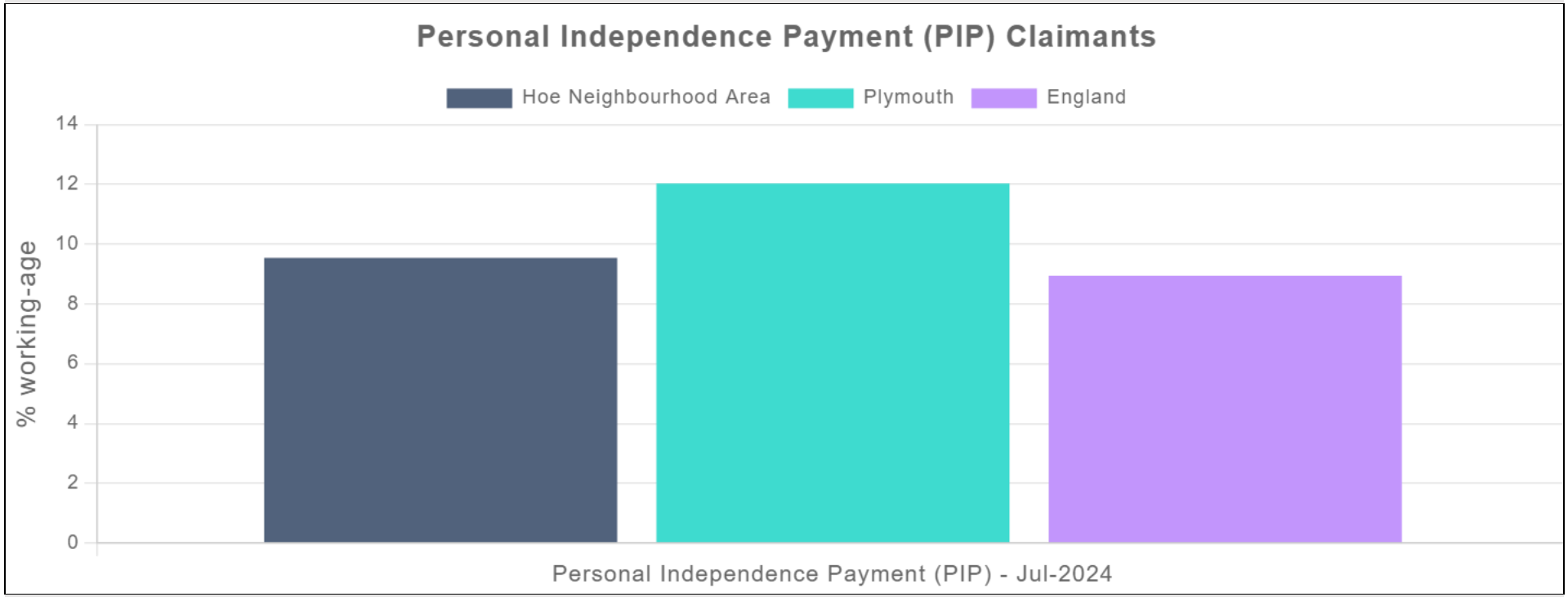

Source: Department for Work and Pensions (DWP)

Oxford Consultants for Social Inclusion Ltd. All rights reserved.
Copyright © 2024

Education

The following data is a summary of the key indicators related to education.

The table below shows the distribution of qualification levels and the subsequent bar chart shows a comparison of those with no qualifications besides those with degree level qualifications or higher.

There are 354 people in Hoe Neighbourhood Area with no qualifications, which is 15.73% of all people aged over 16. This is lower than the average for Plymouth (17.33%) and lower than the average in England (18.08%).

There are 836 people with degree level qualifications in Hoe Neighbourhood Area, which is 37.14% of people aged 16+. This is higher than the average in Plymouth (27.52%) and higher than the average in England (33.92%).

Level of qualification

Indicator	Hoe Neighbourhood Area		Plymouth		England	
	Count	**Rate**	**Count**	**Rate**	**Count**	**Rate**
People with no qualifications (Census 2021) (2021)	354	15.73%	37,894	17.33%	8,317,789	18.08%
Highest level of qualification: Apprenticeship (Census 2021) (2021)	138	6.13%	15,836	7.24%	2,446,935	5.32%
Highest level of qualification: Other qualifications (Census 2021) (2021)	53	2.35%	5,262	2.41%	1,268,468	2.76%
Highest level of qualification: Level 1 qualifications (Census 2021) (2021)	174	7.73%	21,388	9.78%	4,456,198	9.69%

Oxford Consultants for Social Inclusion Ltd. All rights reserved.
Copyright © 2024

Level of qualification

Indicator	Hoe Neighbourhood Area		Plymouth		England	
	Count	**Rate**	**Count**	**Rate**	**Count**	**Rate**
Highest level of qualification: Level 2 qualifications (Census 2021) (2021)	286	12.71%	30,727	14.05%	6,126,130	13.32%
Highest level of qualification: Level 3 qualifications (Census 2021) (2021)	410	18.21%	47,362	21.66%	7,784,977	16.92%
Highest level of qualification: Level 4/5 (degree or higher) qualifications (Census 2021) (2021)	836	37.14%	60,155	27.52%	15,606,458	33.92%

Source: UK Census

Oxford Consultants for Social Inclusion Ltd. All rights reserved.
Copyright © 2024

No qualifications or degree level and above

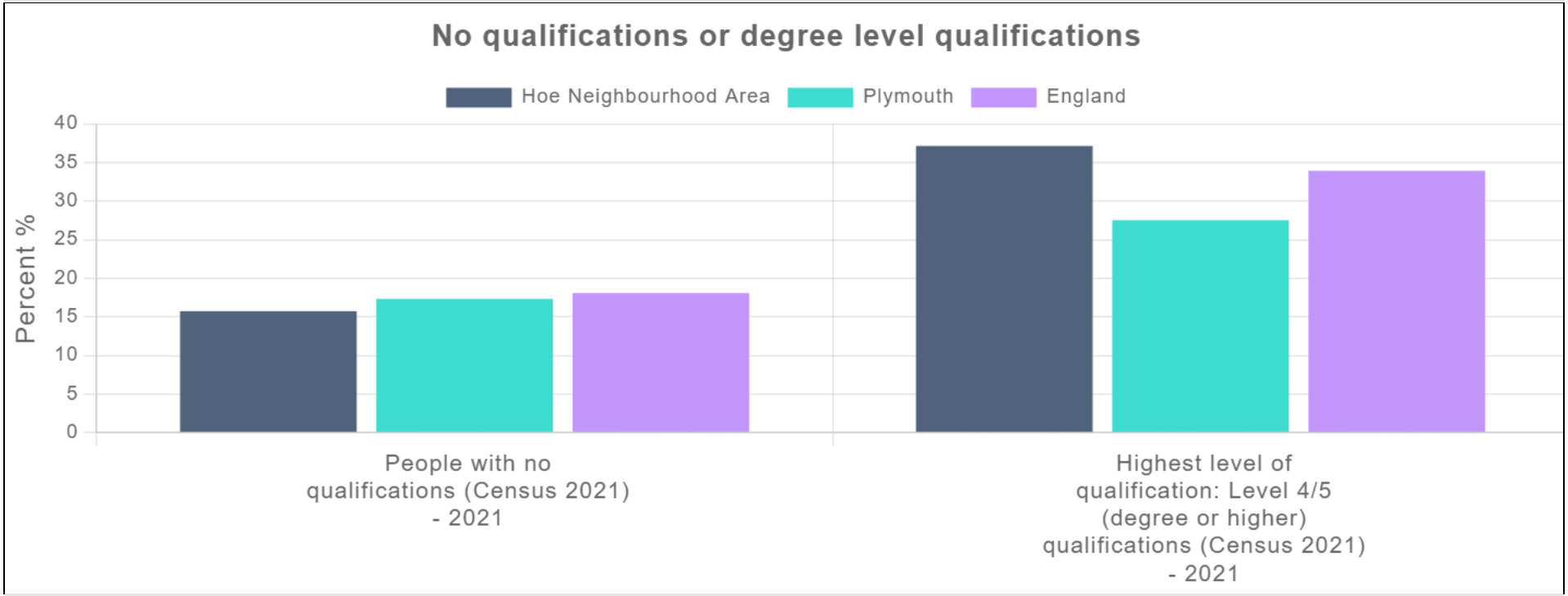

Source: UK Census

Oxford Consultants for Social Inclusion Ltd. All rights reserved.
Copyright © 2024

Employment

The following data is a summary of key indicators related to employment.

The table below shows figures for the number of people that hold either full or part-time roles alongside the figures for those working in either the public or private sectors.

A higher proportion of people in Hoe Neighbourhood Area work in the private sector (88.15%) than the public sector (11.84%). People are more likely to be part-time employed in Hoe Neighbourhood Area (42.41%) than in Plymouth (33.62%) and more likely than in England (30.82%).

Jobs by type

Indicator	Hoe Neighbourhood Area	Plymouth	England
Full-time employees (2022)	58.88%	65.52%	69.18%
Part-time employees (2022)	42.41%	33.62%	30.82%
Public sector employees (2022)	11.84%	22.66%	16.84%
Private sector employees (2022)	88.15%	77.34%	83.16%

Source: Business Register and Employment Survey (BRES)

The jobs density (calculated as the number of jobs per 100 working-age people) in Hoe Neighbourhood Area was 204.47% in 2022. This is higher than the average across Plymouth (69.20%) and higher than the average across England (77.86%).

Oxford Consultants for Social Inclusion Ltd. All rights reserved.
Copyright © 2024

Jobs density

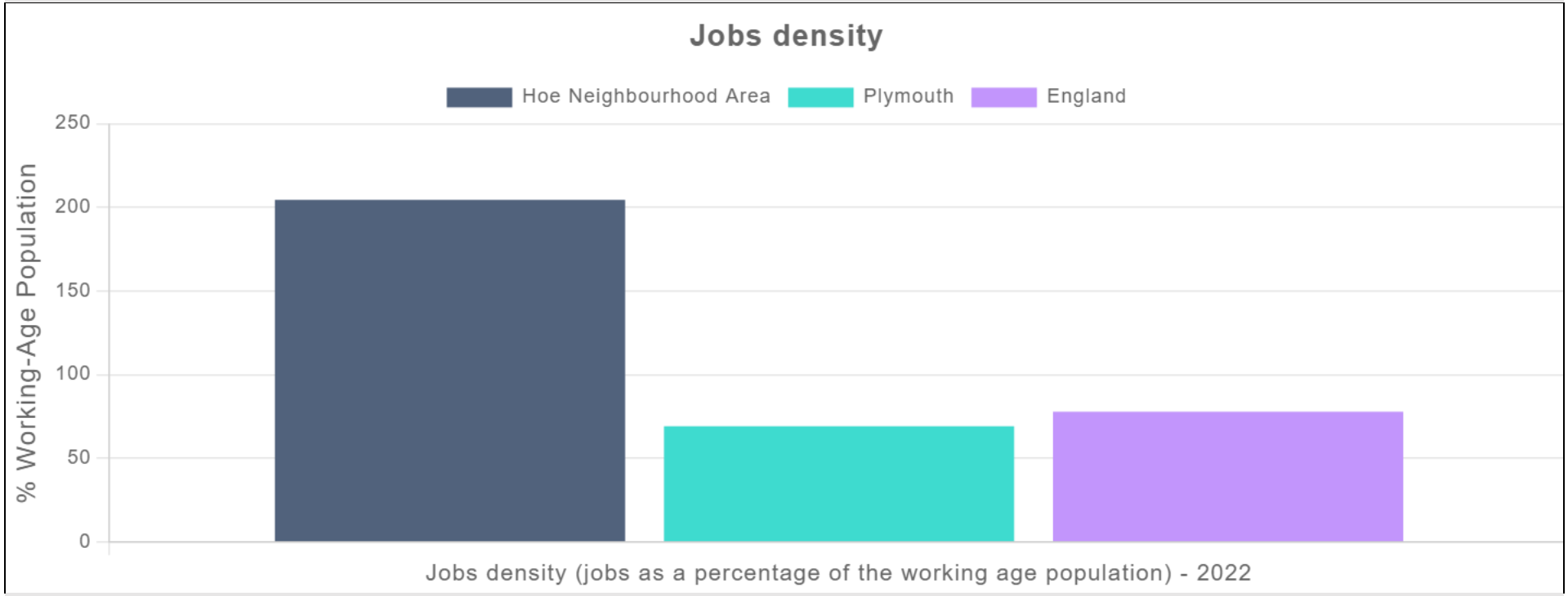

Source: Business Register and Employment Survey (BRES)

Oxford Consultants for Social Inclusion Ltd. All rights reserved.
Copyright © 2024

Communities and Environment

The following data is a summary of key indicators related to the community and environment.

The first chart below shows the overall rank on the 2023 Community Needs Index (CNI), as well as a rank on each of the three CNI domains for Hoe Neighbourhood Area, Plymouth and England.

The CNI was developed to identify areas experiencing poor community and civic infrastructure, relative isolation and low levels of participation in community life. The index was created by combining a series of 28 indicators, conceptualised under three domains: Civic Assets, Connectedness and Active and Engaged Community. A lower rank indicates that an area has relatively higher levels of need.

- Civic Assets: measures the presence of key community, civic, educational and cultural assets in a close proximity of the area. These include pubs, libraries, green space, community centres, swimming pools – facilities that provide things to do often, at no or little cost, which are important to how positive a community feels about its area.
- Connectedness: measures the connectivity to key services, digital infrastructure, isolation and strength of the local jobs market. It looks at whether residents have access to key services, such as health services, within a reasonable travel distance. It considers how good public transport and digital infrastructure are and how strong the local job market is.
- Active and Engaged Community: measures the levels of third sector civic and community activity and barriers to participation and engagement. It shows whether charities are active in the area, and whether people appear to be engaged in the broader civic life of their community.

Hoe Neighbourhood Area has an overall CNI rank of 10,005. This means that Hoe Neighbourhood Area has lower levels of community need than Plymouth (9,558) and higher levels of community need than England (17,040).

Oxford Consultants for Social Inclusion Ltd. All rights reserved.
Copyright © 2024

CNI Rank

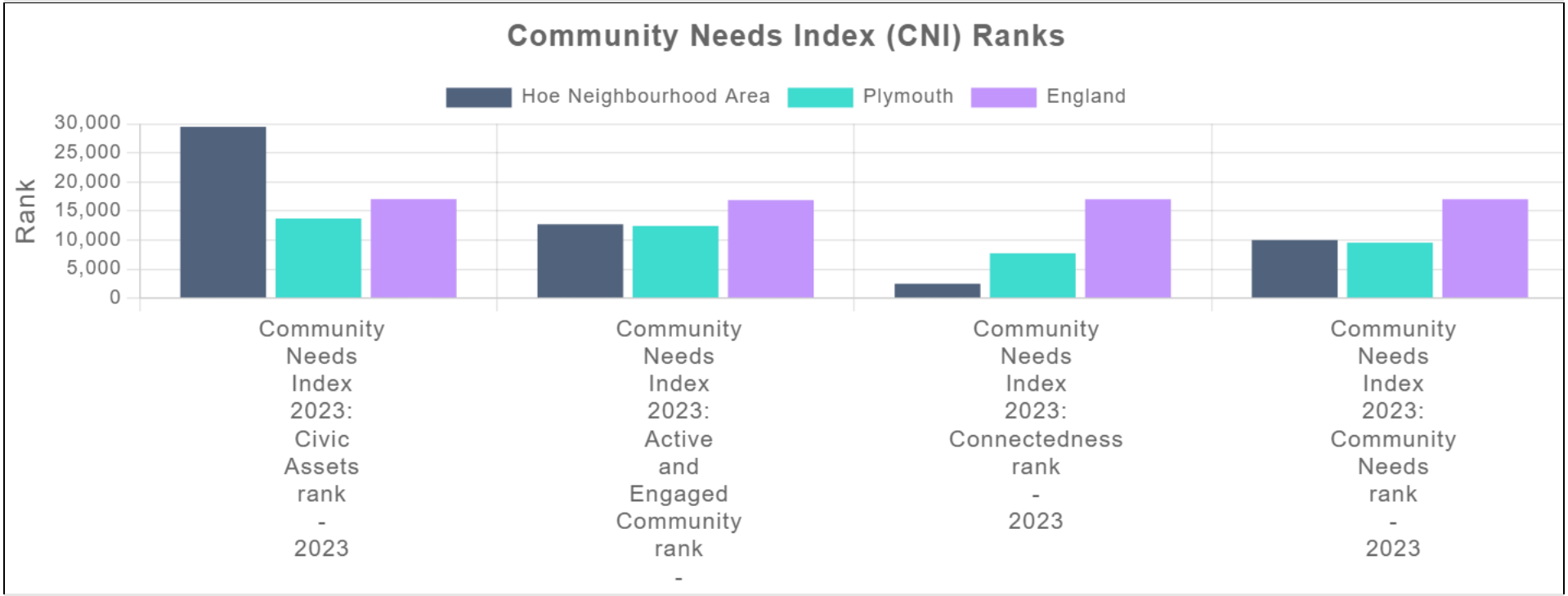

Source: Oxford Consultants for Social Inclusion (OCSI)

The table below shows the Indices of Deprivation Air Quality Measures. For each pollutant the atmospheric concentration was compared to a national standard value, with the concentrations in each Lower-layer Super Output Area divided by the appropriate national standard, before summing to produce a single indicator. A higher score indicates that an area is experiencing relatively higher levels of deprivation.

Oxford Consultants for Social Inclusion Ltd. All rights reserved.
Copyright © 2024

Based on the IoD 2019 Air quality indicator - Hoe Neighbourhood Area has higher levels of air pollution (0.877 IoD score) than Plymouth (0.848 IoD score) and lower levels of air pollution than England (0.957 IoD score).

Indices of Deprivation Air Quality Measures

Indicator	Hoe Neighbourhood Area	Plymouth	England
IoD 2019 Air quality indicator (2016)	0.877	0.848	0.957
IoD 2019 Benzene (component of air quality indicator) (2016)	0.074	0.103	0.098
IoD 2019 Nitrogen dioxide (component of air quality indicator) (2016)	0.464	0.367	0.430
IoD 2019 Particulates (component of air quality indicator) (2016)	0.306	0.346	0.395
IoD 2019 Sulphur dioxide (component of air quality indicator) (2016)	0.032	0.032	0.034
IoD 2019 Road traffic accidents indicator (2015 to 2016)	0.779	1.031	0.739

Source: Ministry of Housing Communities and Local Government (MHCLG)

Oxford Consultants for Social Inclusion Ltd. All rights reserved.
Copyright © 2024

Access and Transport

The following data is a summary of the main access and transport related indicators.

The table below shows the proportion of households according to their ownership of a car or van. This is based on responses to the car ownership question in the 2021 Census which asks information on the number of cars or vans owned, or are available for use, by one or more members of a household. This includes company cars and vans available for private use and is based on details for private households only. Cars or vans used by residents of communal establishments are not counted.

In Hoe Neighbourhood Area, 39.51% of households have no access to a car or van. This is greater than the proportion without access to a car or van in Plymouth (24.91%) and greater than the proportion without access to a car or van in England (23.54%).

Car or van ownership

Indicator	Hoe Neighbourhood Area	Plymouth	England
Households with no car (Census 2021) (2021)	39.51%	24.91%	23.54%
1 car or van in household (Census 2021) (2021)	46.67%	43.54%	41.28%
2 cars or vans in household (Census 2021) (2021)	11.58%	24.50%	26.06%
Households with 3+ cars (Census 2021) (2021)	2.25%	7.05%	9.12%

Source: UK Census

Oxford Consultants for Social Inclusion Ltd. All rights reserved.
Copyright © 2024

The bar chart below shows the proportion of households with no car or van in the 2021 Census alongside the proportions from previous Censuses to identify changes over time.

In 2011, 44.51% of households in Hoe Neighbourhood Area had no access to a car or van. This is greater than the proportion without access to a car or van in 2021 (39.51%).

Households with no car or van

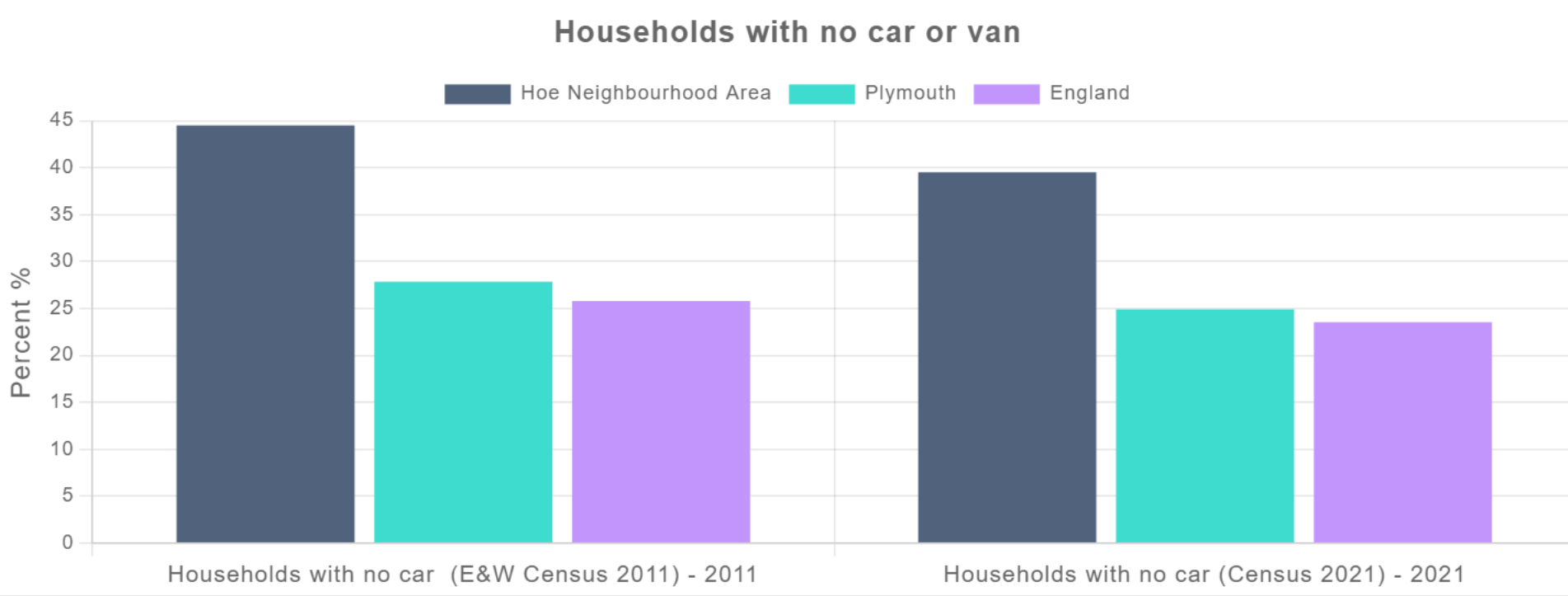

Source: UK Census

Oxford Consultants for Social Inclusion Ltd. All rights reserved.
Copyright © 2024

Oxford Consultants for Social Inclusion Ltd. All rights reserved.
Copyright © 2024

Appendix: Data sources

Theme	Data	Data source / time period
Population	All people (Census 2021)	Census 2021 (2021)
Population	All Females (Census 2021)	Census 2021 (2021)
Population	All Males (Census 2021)	Census 2021 (2021)
Population	Population aged under 16 (Census 2021)	Census 2021 (2021)
Population	Population aged 16 to 64 (Census 2021)	Census 2021 (2021)
Population	Population aged 65+ (Census 2021)	Census 2021 (2021)
Population	Population Density (Persons per sq km) (Census 2021)	Census 2021 (2021)

Oxford Consultants for Social Inclusion Ltd. All rights reserved.
Copyright © 2024

Theme	Data	Data source / time period
Population	Index of Multiple Deprivation 2019 (IMD) Score	Ministry of Housing Communities and Local Government (MHCLG) (2019)
Population	Index of Multiple Deprivation (IMD) 2019 Rank	Ministry of Housing Communities and Local Government (MHCLG) (2019)
Population	IMD 2019 Decile 1	Communities and Local Government (CLG) (2019)
Population	IMD 2019 Decile 2	Communities and Local Government (CLG) (2019)
Population	IMD 2019 Decile 3	Communities and Local Government (CLG) (2019)
Population	IMD 2019 Decile 4	Communities and Local Government (CLG) (2019)
Population	IMD 2019 Decile 5	Communities and Local Government (CLG) (2019)

Oxford Consultants for Social Inclusion Ltd. All rights reserved.
Copyright © 2024

Theme	Data	Data source / time period
Population	IMD 2019 Decile 6	Communities and Local Government (CLG) (2019)
Population	IMD 2019 Decile 7	Communities and Local Government (CLG) (2019)
Population	IMD 2019 Decile 8	Communities and Local Government (CLG) (2019)
Population	IMD 2019 Decile 9	Communities and Local Government (CLG) (2019)
Population	IMD 2019 Decile 10	Communities and Local Government (CLG) (2019)
Unemployment	Unemployment benefit claimants (Jobseekers Allowance and out of work Universal Credit claimants)	Department for Work and Pensions (DWP) (Aug-2024)
Unemployment	Youth unemployment (18-24 receiving JSA or Universal Credit)	Department for Work and Pensions (DWP) (Aug-2024)

Oxford Consultants for Social Inclusion Ltd. All rights reserved.
Copyright © 2024

Theme	Data	Data source / time period
Unemployment	Older person unemployment (50+ receiving JSA or Universal Credit)	Department for Work and Pensions (DWP) (Aug-2024)
Unemployment	Unemployment benefit (JSA and Universal Credit), female	Department for Work and Pensions (DWP) (Aug-2024)
Unemployment	Unemployment benefit (JSA and Universal Credit), male	Department for Work and Pensions (DWP) (Aug-2024)
Unemployment	Unemployment benefit claimants (Jobseekers Allowance and out of work Universal Credit claimants)	Department for Work and Pensions (DWP) (Jan-2020)
Housing	Average house price (12 months)	Land Registry (Jun-2023 to May-2024)
Housing	Average house price for detached houses (12 months)	Land Registry (Jun-2023 to May-2024)
Housing	Average house price for flats (12 months)	Land Registry (Jun-2023 to May-2024)
Housing	Average house price for semi-detached houses (12 months)	Land Registry (Jun-2023 to May-2024)

Oxford Consultants for Social Inclusion Ltd. All rights reserved.
Copyright © 2024

Theme	Data	Data source / time period
Housing	Average house price for terraced houses (12 months)	Land Registry (Jun-2023 to May-2024)
Housing	Owner occupied housing (Census 2021)	Census 2021 (2021)
Housing	Housing rented from council (Census 2021)	Census 2021 (2021)
Housing	Housing rented from a Housing Association (Census 2021)	Census 2021 (2021)
Housing	Private rented housing: Private landlord or letting agency (Census 2021)	Census 2021 (2021)
Crime	Total crime offences (12 month total)	Police UK (Jun-2023 to May-2024)
Crime	Anti-social behaviour (12 month total)	Police UK (Jun-2023 to May-2024)
Crime	Bicycle theft offences (12 month total)	Police UK (Jun-2023 to May-2024)
Crime	Burglary (12 month total)	Police UK (Jun-2023 to May-2024)

Oxford Consultants for Social Inclusion Ltd. All rights reserved.
Copyright © 2024

Theme	Data	Data source / time period
Crime	Criminal damage (12 month total)	Police UK (Jun-2023 to May-2024)
Crime	Drug crime offences (12 month total)	Police UK (Jun-2023 to May-2024)
Crime	Other crime offences (12 month total)	Police UK (Jun-2023 to May-2024)
Crime	Other theft offences (12 month total)	Police UK (Jun-2023 to May-2024)
Crime	Shoplifting offences (12 month total)	Police UK (Jun-2023 to May-2024)
Crime	Possession of weapons offences (12 month total)	Police UK (Jun-2023 to May-2024)
Crime	Public order offences (12 month total)	Police UK (Jun-2023 to May-2024)
Crime	Robbery recorded offences (12 month total)	Police UK (Jun-2023 to May-2024)
Crime	Theft from the person offences (12 month total)	Police UK (Jun-2023 to May-2024)

Oxford Consultants for Social Inclusion Ltd. All rights reserved.
Copyright © 2024

Theme	Data	Data source / time period
Crime	Vehicle crime (12 month total)	Police UK (Jun-2023 to May-2024)
Crime	Violent crime and sexual offences (12 month total)	Police UK (Jun-2023 to May-2024)
Crime	Total crime offences (12 month total)	Police UK (Sep-2018 to Aug-2019)
Health	Disabled under the Equality Act: Day-to-day activities limited a lot (Census 2021)	Census 2021 (2021)
Health	Disabled under the Equality Act: Day-to-day activities limited a little (Census 2021)	Census 2021 (2021)
Health	Not disabled under the Equality Act: Has long term physical or mental health condition but day-to-day activities are not limited (Census 2021)	Census 2021 (2021)
Health	Not disabled under the Equality Act: No long term physical or mental health conditions (Census 2021)	Census 2021 (2021)
Health	Very good health (Census 2021)	Census 2021 (2021)
Health	Good health (Census 2021)	Census 2021 (2021)

Oxford Consultants for Social Inclusion Ltd. All rights reserved.
Copyright © 2024

Theme	Data	Data source / time period
Health	Very bad health (Census 2021)	Census 2021 (2021)
Health	Bad health (Census 2021)	Census 2021 (2021)
Health	No unpaid care (Census 2021)	Census 2021 (2021)
Health	50+ hours unpaid care a week (Census 2021)	Census 2021 (2021)
Health	Children providing unpaid care (Census 2021)	Census 2021 (2021)
Health	Personal Independence Payment (PIP)	Department for Work and Pensions (DWP) (Jul-2024)
Education	People with no qualifications (Census 2021)	Census 2021 (2021)
Education	Highest level of qualification: Apprenticeship (Census 2021)	Census 2021 (2021)
Education	Highest level of qualification: Other qualifications (Census 2021)	Census 2021 (2021)

Oxford Consultants for Social Inclusion Ltd. All rights reserved.
Copyright © 2024

Theme	Data	Data source / time period
Education	Highest level of qualification: Level 1 qualifications (Census 2021)	Census 2021 (2021)
Education	Highest level of qualification: Level 2 qualifications (Census 2021)	Census 2021 (2021)
Education	Highest level of qualification: Level 3 qualifications (Census 2021)	Census 2021 (2021)
Education	Highest level of qualification: Level 4/5 (degree or higher) qualifications (Census 2021)	Census 2021 (2021)
Education	People with no qualifications (Census 2021)	Census 2021 (2021)
Education	Highest level of qualification: Level 4/5 (degree or higher) qualifications (Census 2021)	Census 2021 (2021)
Employment	Full-time employees	Business Register and Employment Survey (BRES) (2022)
Employment	Part-time employees	Business Register and Employment Survey (BRES) (2022)

Oxford Consultants for Social Inclusion Ltd. All rights reserved.
Copyright © 2024

Theme	Data	Data source / time period
Employment	Public sector employees	Business Register and Employment Survey (BRES) (2022)
Employment	Private sector employees	Business Register and Employment Survey (BRES) (2022)
Employment	Jobs density (jobs as a percentage of the working age population)	Business Register and Employment Survey (BRES) (2022)
Communities and Environment	Community Needs Index 2023: Civic Assets rank	Oxford Consultants for Social Inclusion (OCSI) (2023)
Communities and Environment	Community Needs Index 2023: Active and Engaged Community rank	Oxford Consultants for Social Inclusion (OCSI) and Local Trust (2023)
Communities and Environment	Community Needs Index 2023: Connectedness rank	Oxford Consultants for Social Inclusion (OCSI) (2023)
Communities and Environment	Community Needs Index 2023: Community Needs rank	Oxford Consultants for Social Inclusion (OCSI) (2023)

Oxford Consultants for Social Inclusion Ltd. All rights reserved.
Copyright © 2024

Theme	Data	Data source / time period
Communities and Environment	IoD 2019 Air quality indicator	Ministry of Housing Communities and Local Government (MHCLG) (2016)
Communities and Environment	IoD 2019 Benzene (component of air quality indicator)	Ministry of Housing Communities and Local Government (MHCLG) (2016)
Communities and Environment	IoD 2019 Nitrogen dioxide (component of air quality indicator)	Ministry of Housing Communities and Local Government (MHCLG) (2016)
Communities and Environment	IoD 2019 Particulates (component of air quality indicator)	Ministry of Housing Communities and Local Government (MHCLG) (2016)
Communities and Environment	IoD 2019 Sulphur dioxide (component of air quality indicator)	Ministry of Housing Communities and Local Government (MHCLG) (2016)
Communities and Environment	IoD 2019 Road traffic accidents indicator	Ministry of Housing Communities and Local Government (MHCLG) (2015 to 2016)
Access and Transport	Households with no car (Census 2021)	Census 2021 (2021)

Oxford Consultants for Social Inclusion Ltd. All rights reserved.
Copyright © 2024

Theme	Data	Data source / time period
Access and Transport	1 car or van in household (Census 2021)	Census 2021 (2021)
Access and Transport	2 cars or vans in household (Census 2021)	Census 2021 (2021)
Access and Transport	Households with 3+ cars (Census 2021)	Census 2021 (2021)
Access and Transport	Households with no car (E&W Census 2011)	Census 2011 (2011)
Access and Transport	Households with no car (Census 2021)	Census 2021 (2021)

Oxford Consultants for Social Inclusion Ltd. All rights reserved.
Copyright © 2024